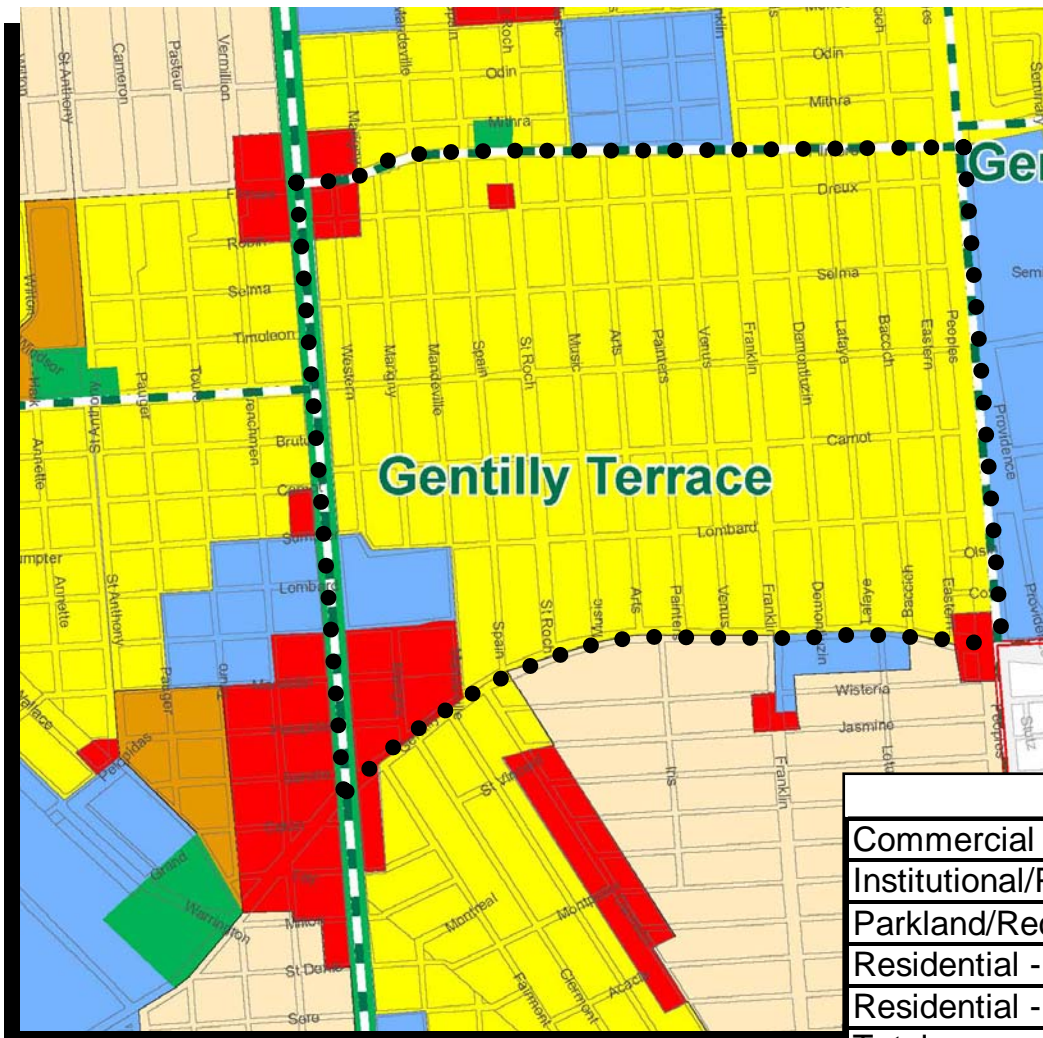


Neighborhood Land Use

Legend

Existing Land Use


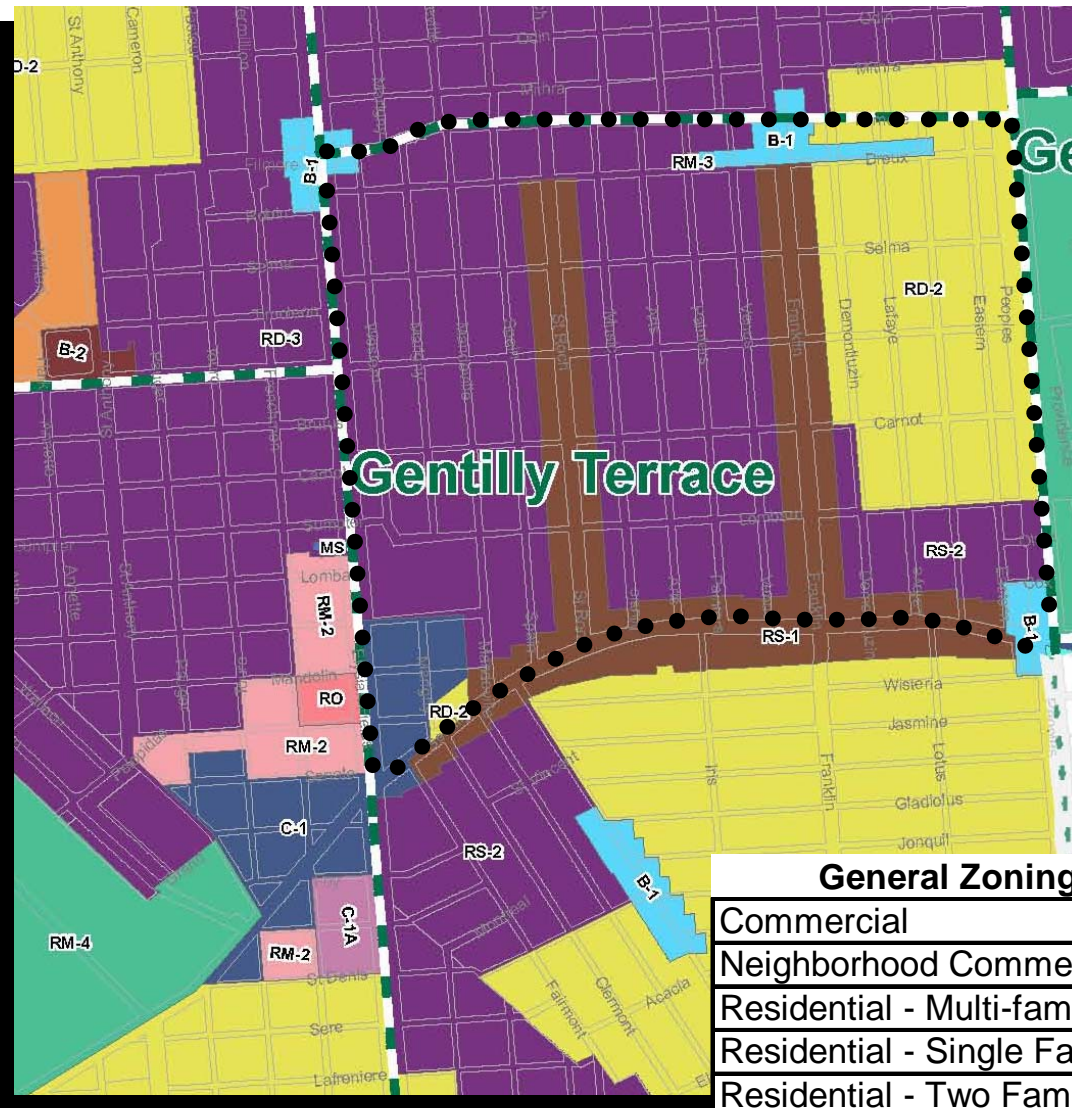
- Residential - Single-Family
- Residential - Single/Two Family
- Residential - Multi-Family
- Residential/Marine Commercial
- Commercial
- Industrial/Vacant Industrial
- Institutional/Public and Semi-Public
- Non-Urban/Wetland/Undeveloped Area
- Parkland/Recreation/Open Space



Land Use	Acres	% of Total
Commercial	19.18	5.05%
Institutional/Public and Semi-Public	10.63	2.80%
Parkland/Recreation/Open Space	0.20	0.05%
Residential - Single-Family	349.73	92.04%
Residential - Single/Two Family	0.23	0.06%
Total	379.97	100.00%

Source: City of New Orleans

Neighborhood Zoning



General Zoning	Acres	% of Total
Commercial	11.64	3.06%
Neighborhood Commercial	8.06	2.12%
Residential - Multi-family	0.17	0.04%
Residential - Single Family	284.83	74.79%
Residential - Two Family	76.17	20.00%
Total	380.86	100.00%

Source: City of New Orleans